



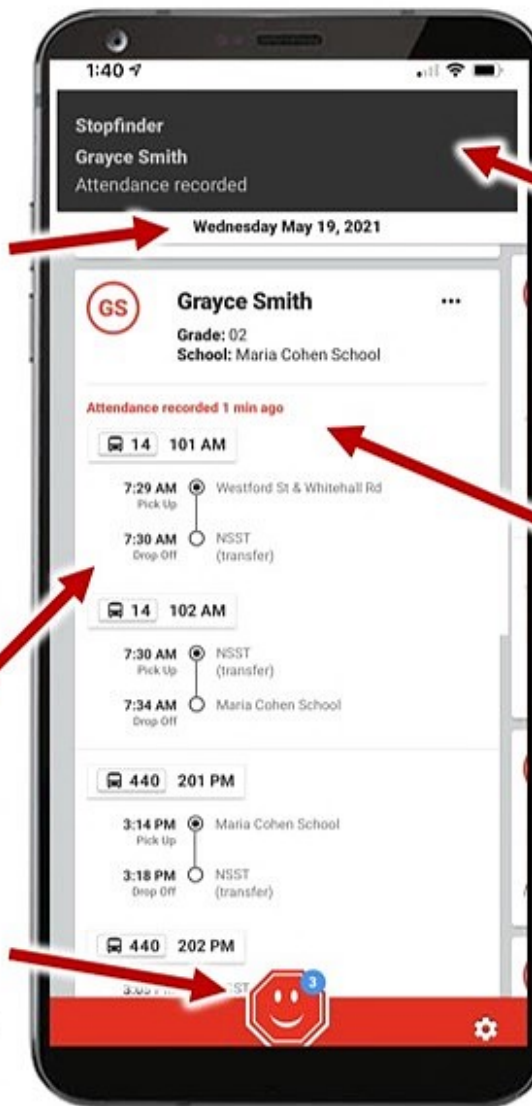
1. Activate your subscription
-An invitation email will be sent from the Transportation Department
2. Install the Stopfinder app
3. View your student's schedule and share it with up to 5 people
4. Create GeoAlerts to be notified when your students bus is approaching their stop
5. Receive alerts and notifications from the Transportation Department



See each student's schedule for any day of the year

View Vehicle, Trip, and Stop information

Tap Stoppy to view messages and read announcements



Receive real-time notifications for GeoAlerts

View previous notifications for GeoAlerts on each student's card



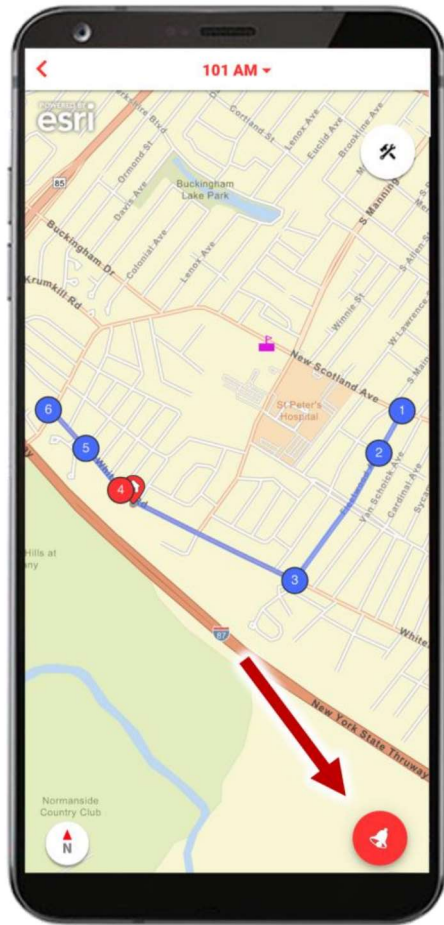
NOTE: If you have multiple students attending our district schools but Stopfinder is only showing information for one, confirm your email address is correct in Genesis.
If your email address is NOT CORRECT, contact your student's school.
If your email address IS CORRECT, contact the Transportation Department



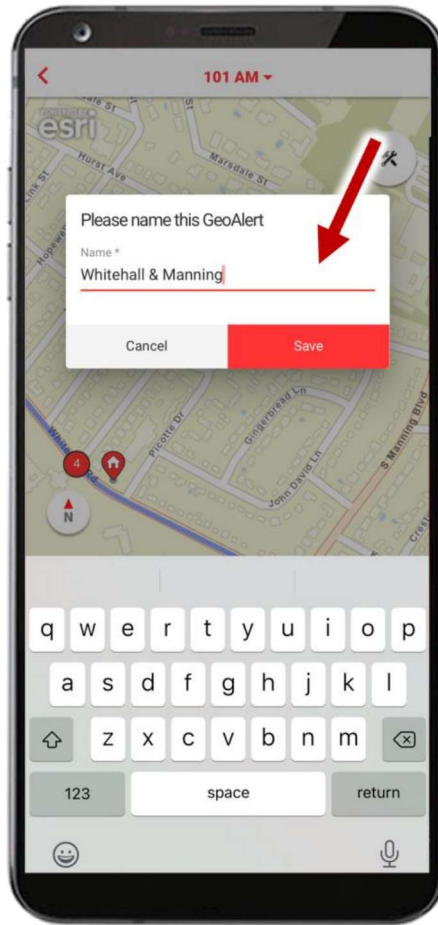
 Pemberton Township Schools
 609-893-8141 EXT. 2
 Transportation@pemb.org



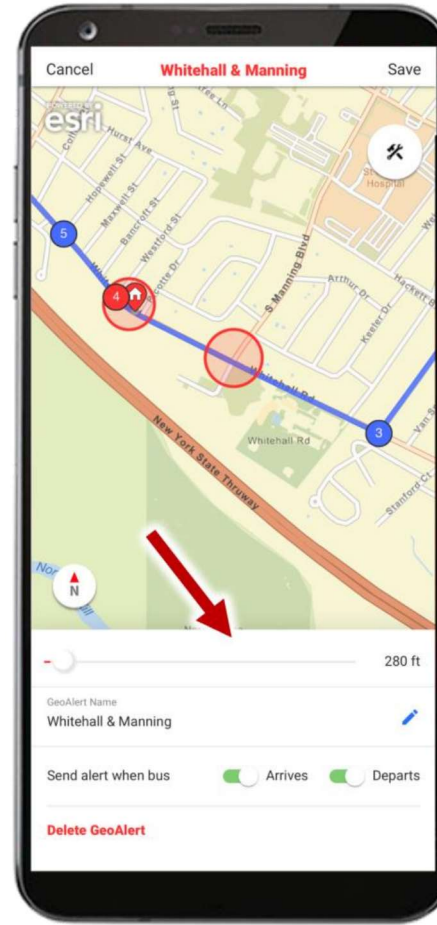
With GeoAlerts, create alert zones anywhere on the map to receive GeoAlert notifications when the bus arrives at or departs from the alert zone.



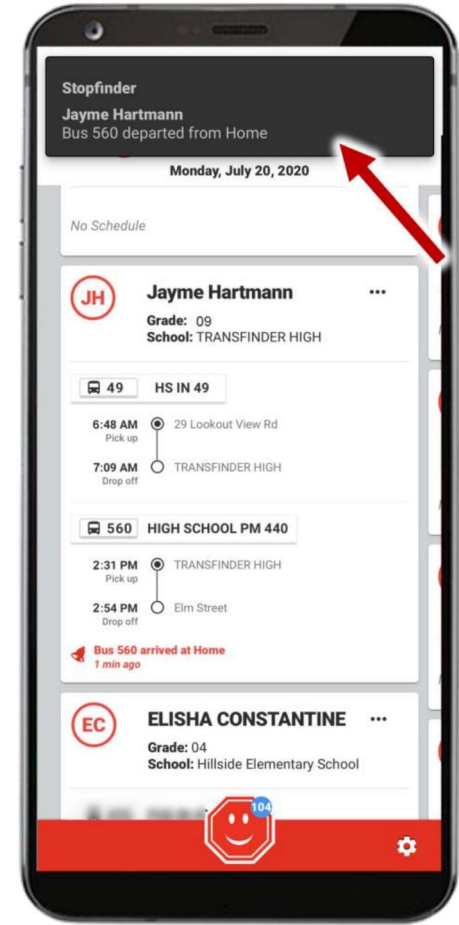
Tap the GeoAlert button and select Add GeoAlert from the GeoAlerts menu



Name the new GeoAlert and tap Save



Position the GeoAlert, use the slider to change its size and select when you want alerts sent



Receive notifications and view GeoAlerts on the student card